

The background of the slide is the flag of Namibia, which features a blue upper triangle, a red lower triangle, and a green bottom triangle, separated by white diagonal stripes. In the top left corner, there is a yellow sun with a blue border and 12 rays.

Tourismus und Kolonialismus in Namibia

Oliver Hoffmann

Über mich



- Geboren & aufgewachsen in Namibia
- Mit 16 Internat Deutschland
- Studium Psychologie Frankfurt

WORLD UNIVERSITY SERVICE

Was ist das?



WELTKARTE


Wo ist Namibia?



WELTKARTE

Wo ist Namibia?





Eine Reise durch Namibia



HEUTIGER REISEPLAN

Ziele

Kolonialismus



Nachhaltiger
Tourismus

STAMMBAUM

Warum komme ich aus Namibia?

1.
Generation

Paul Daage

Auguste Daage

Paul Grassop

Ida Grassop

2.
Generation

Anna-Elizabeth
Daage

Werner Grassop

3.
Generation

Hannelore
Grassop








Gunther
Hoffmann

4.
Generation

Jürgen Hoffmann

5.
Generation

Ich 😊





LÜDERITZ

Kolonialismus



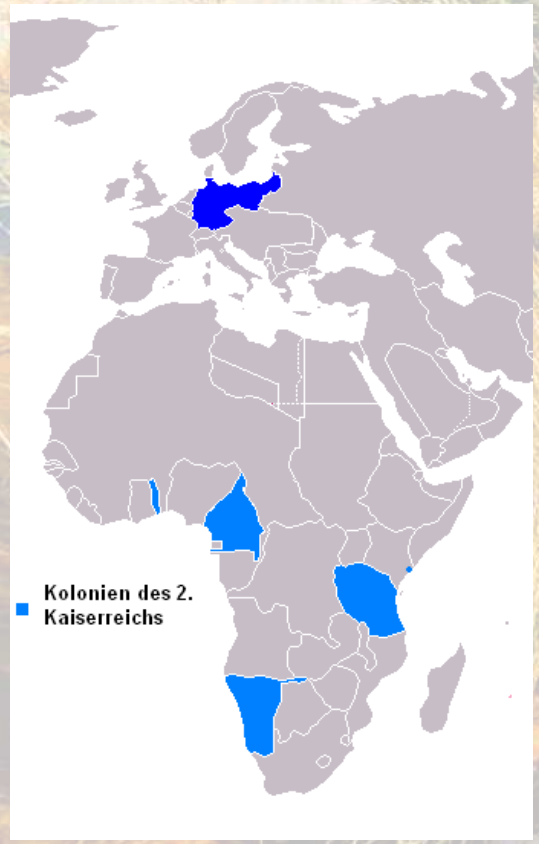
LÜDERITZ

Kolonialismus



LÜDERITZ

Kolonialismus





LÜDERITZ

Kolonialismus



PEDIGREE

Where is Namibia?

1.
Generation

Paul Daage

Auguste Daage

Paul Grassop

Ida Grassop



STAMMBAUM

Warum komme ich aus Namibia?

1.
Generation

Paul Daage

Auguste Daage

Paul Grassop

Ida Grassop

2.
Generation

Anna-Elizabeth
Daage

Werner Grassop

3.
Generation

Hannelore
Grassop

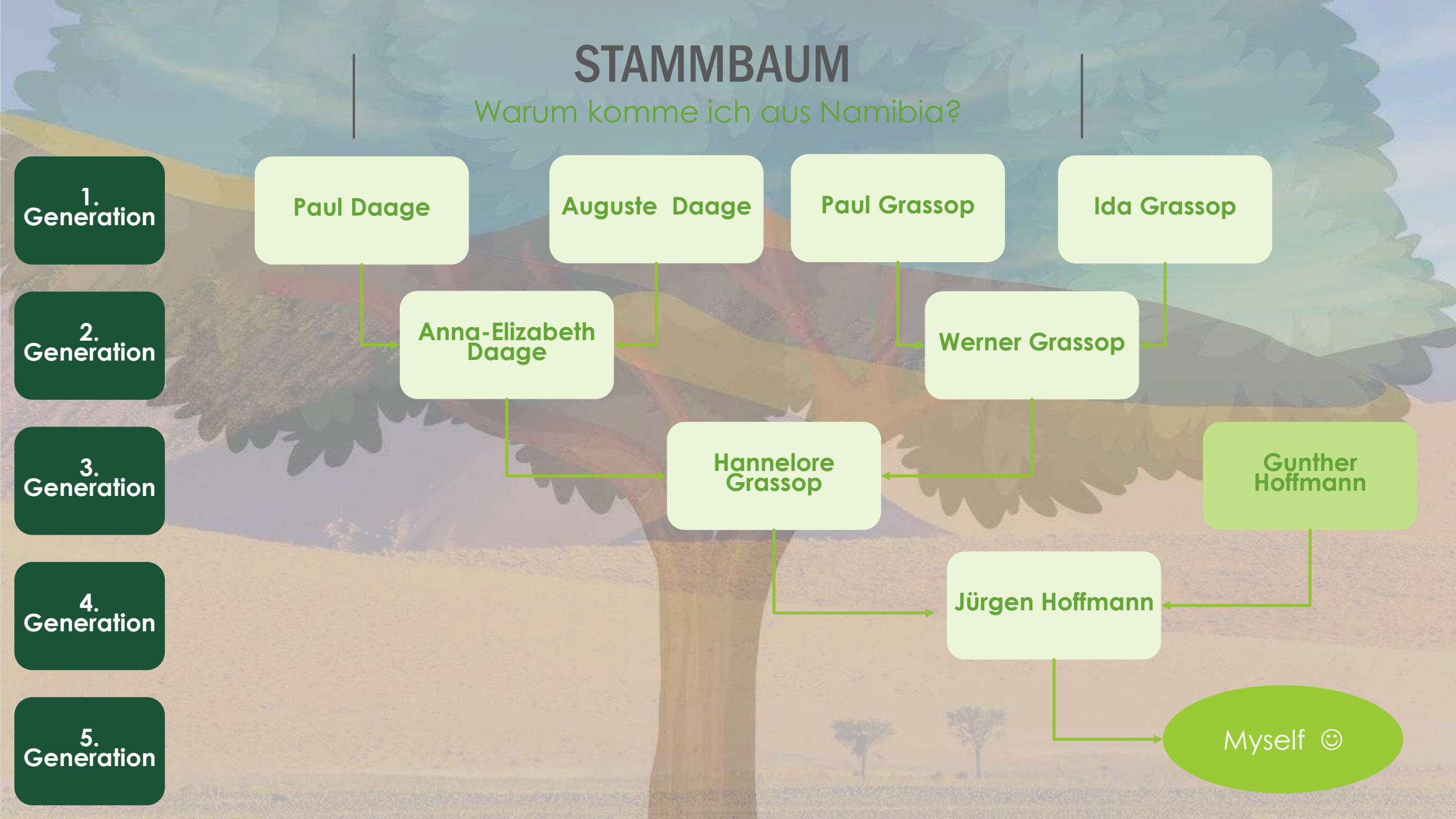
Gunther
Hoffmann

4.
Generation

Jürgen Hoffmann

5.
Generation

Myself 😊



SINCLAIR GÄSTE FARM

Kolonialismus



2.
Generation

Anna-Elizabeth
Daage

Werner Grassop



SINCLAIR GÄSTE FARM

Kolonialismus



2.
Generation

Anna-Elizabeth
Daage

Werner Grassop


BEVÖLKERUNG

Menschen



BEVÖLKERUNG

Sprache



STAMMBAUM

Warum komme ich aus Namibia?

1.
Generation

Auguste Daage

Paul Grassop

Ida Grassop

2.
Generation

Elizabeth
Daage

Werner Grassop

3.
Generation

Hannelore
Grassop

Gunther
Hoffmann

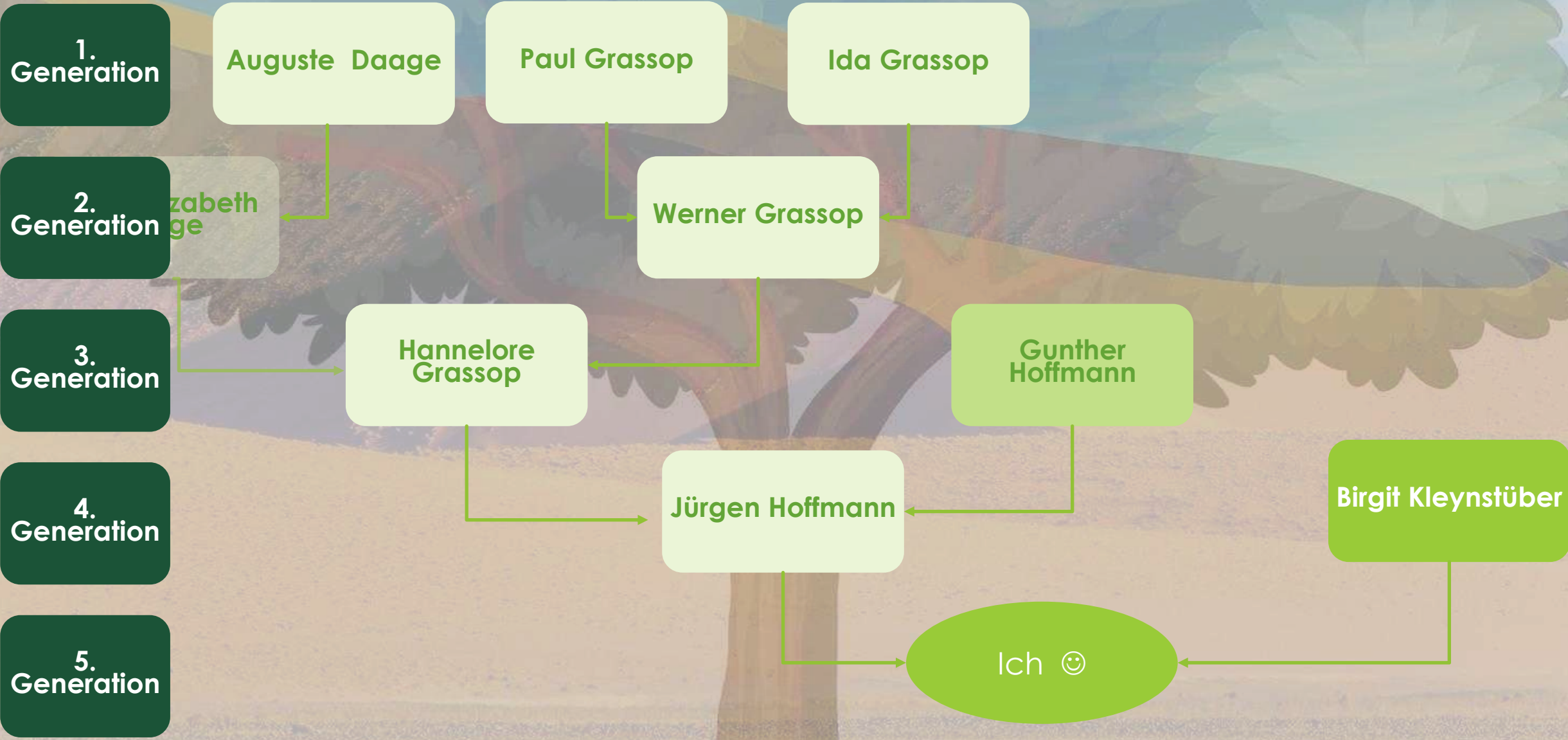
4.
Generation

Jürgen Hoffmann

Birgit Kleynstüber

5.
Generation

Ich 😊



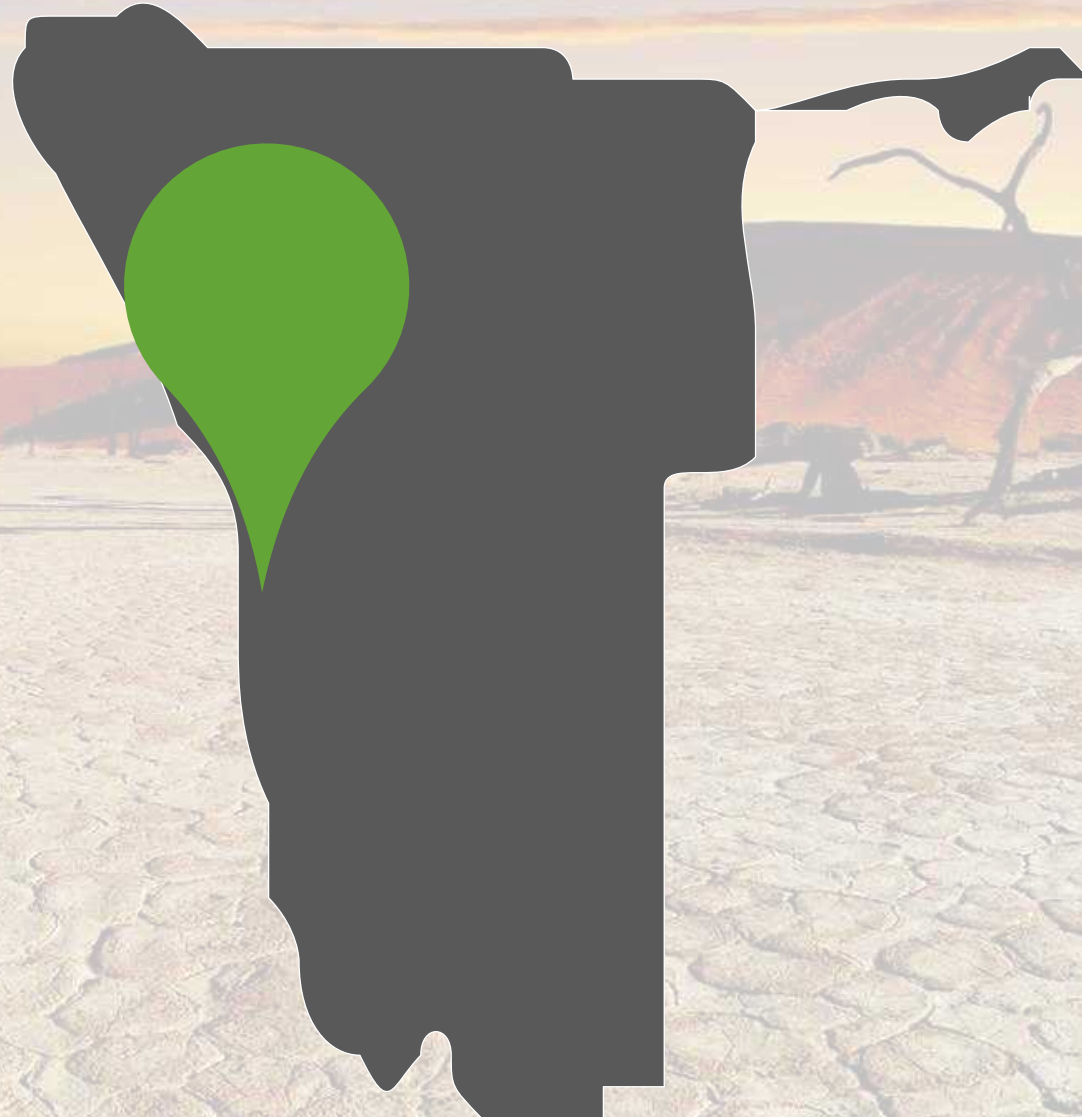
SWAKOPMUND

Küste



SWAKOPMUND

Küste



SWAKOPMUND

Küste





"NAMIBIA IS... GERMAN?!"



Straßen in Namibia

Stereotype/ Klischees/ Vorurteile



Namibia/ Afrika

Stereotype/ Klischees/ Vorurteile



<https://padlet.com/olli3243/7s97ol41psw0mi6m>

Namibia/ Africa

Stereotype/ Klischees/ Vorurteile

"When I say I am from
NAMIBIA"

What people think...

What I mean!!!

© thislifeintrips.com

WINDHOEK

Meine Heimatstadt



WINDHOEK

Mein Zuhause





DEUTSCHE HÖHERE PRIVATSCHULE

Meine Schule



WATERBERG

Kolonialismus



WATERBERG

Kolonialismus



WATERBERG

Kolonialismus




CAPRIVI

Kolonialismus



CAPRIVI

Kolonialismus



CAPRIVI

Kolonialismus



Ngepi Camp





Nachhaltiger Tourismus



GAME TIME

Wie viel weißt du über Nachhaltigkeit?



Ich habe keinen Plan

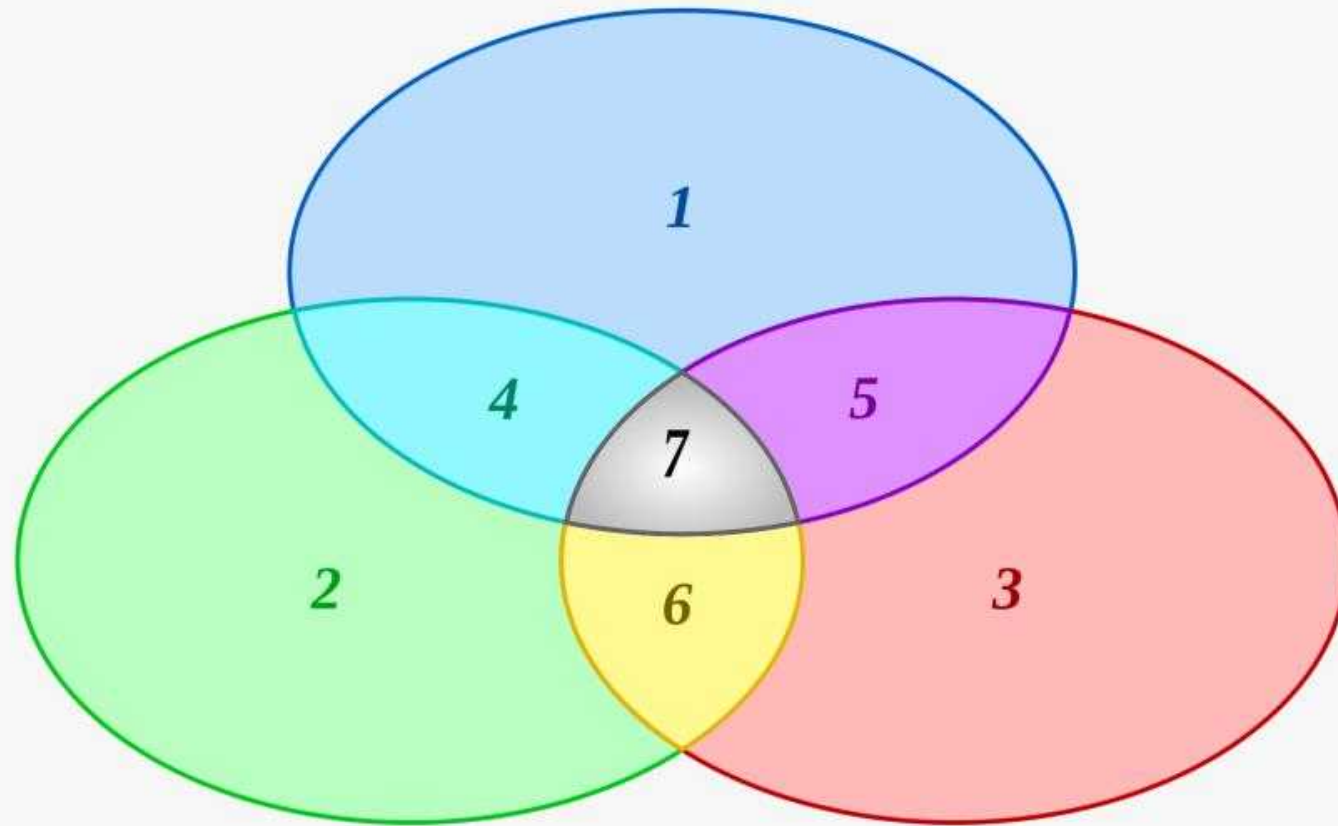
Ganz
okey



Ich bin Profi

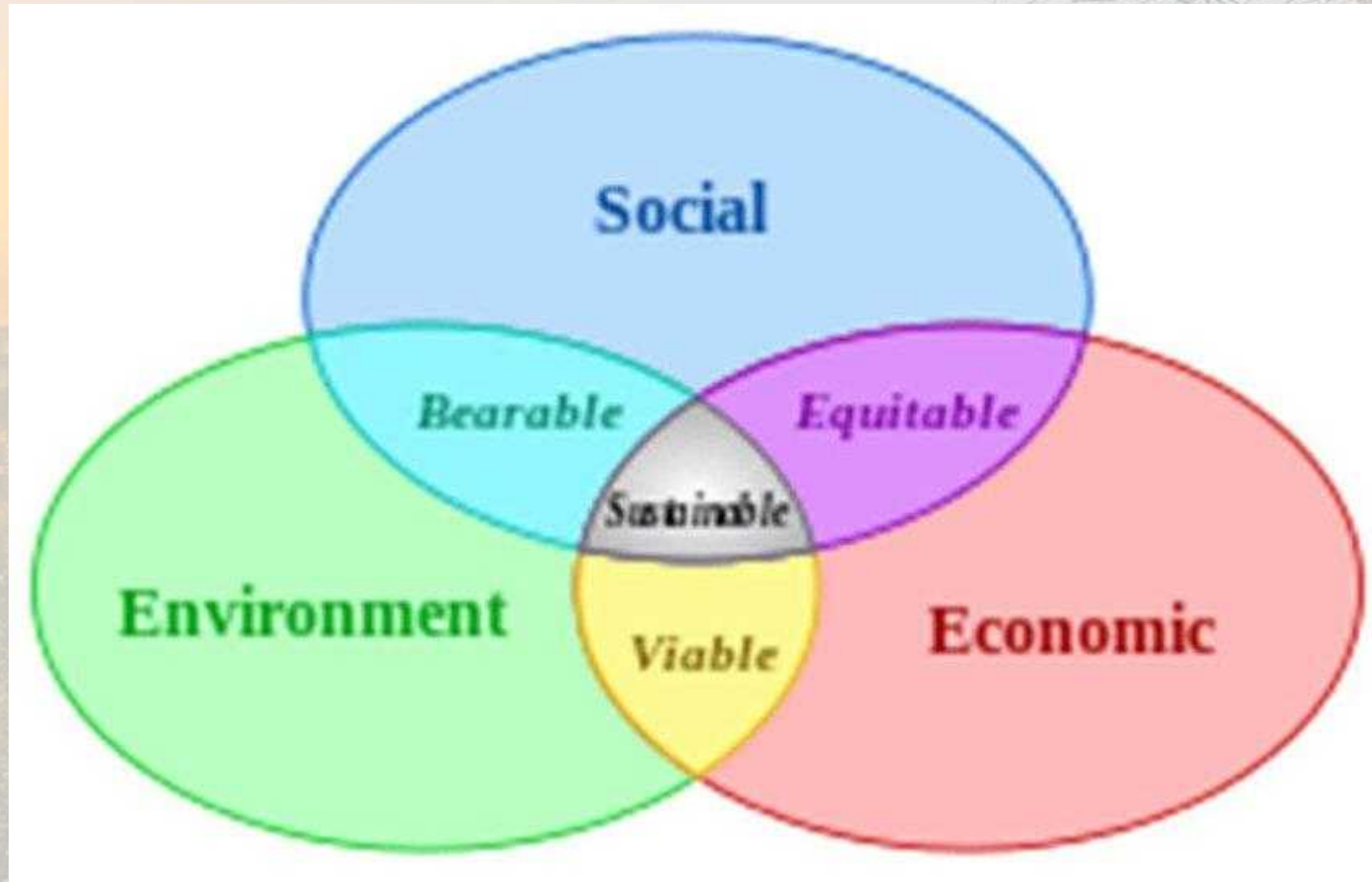
DREIECK DER NACHHALTIGKEIT

Was gehört zur Nachhaltigkeit?



DREIECK DER NACHHALTIGKEIT

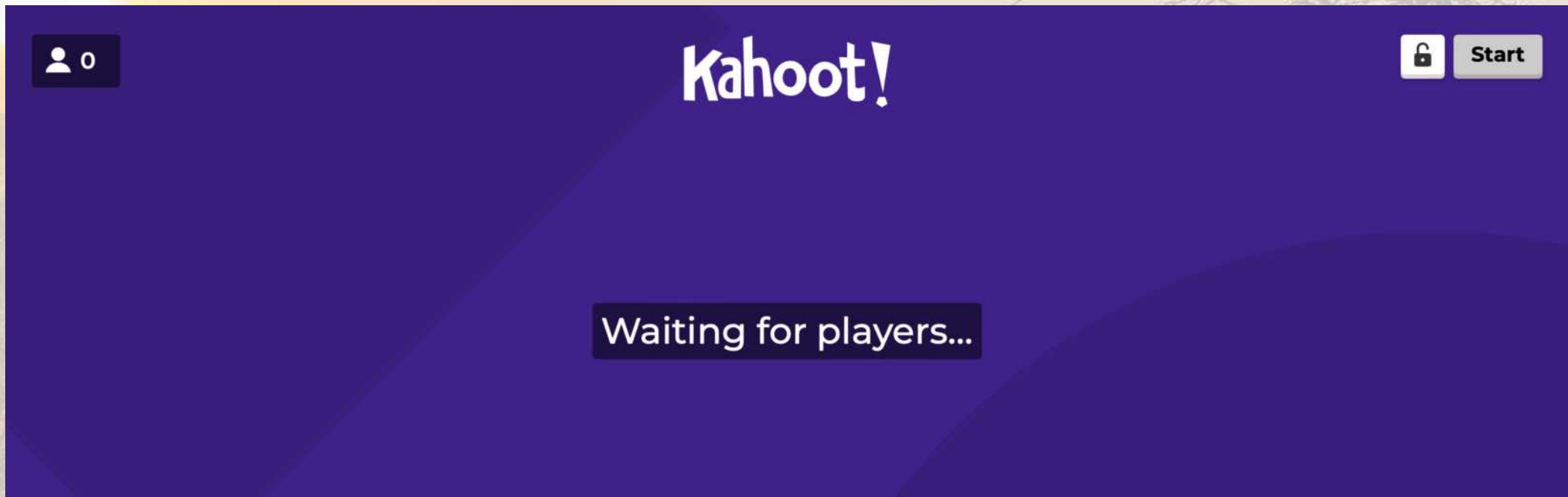
Was gehört zur Nachhaltigkeit?



GAME TIME

Wie viel weißt du?

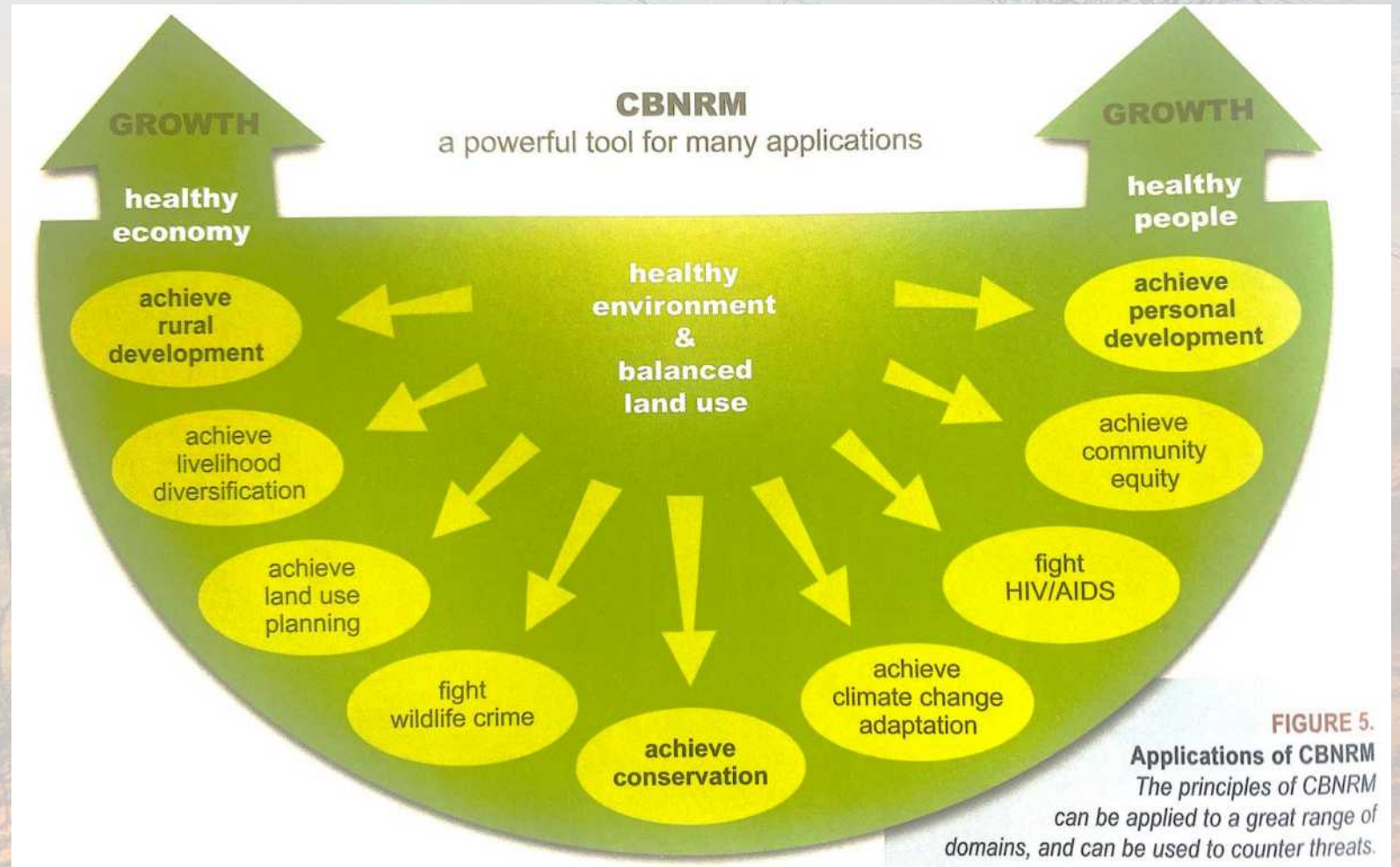
Was ist deine Vorstellung von nachhaltigem Tourismus?



<https://create.kahoot.it/my-library/kahoots/all>

“CONSERVANCY BASED” NATURSCHUTZ

Nachhaltiger Tourismus



NACSO. 2014. The state of community conservation in Namibia - a review of communal conservancies, community forests and other CBNRM initiatives (2013 Annual Report). NACSO, Windhoek.

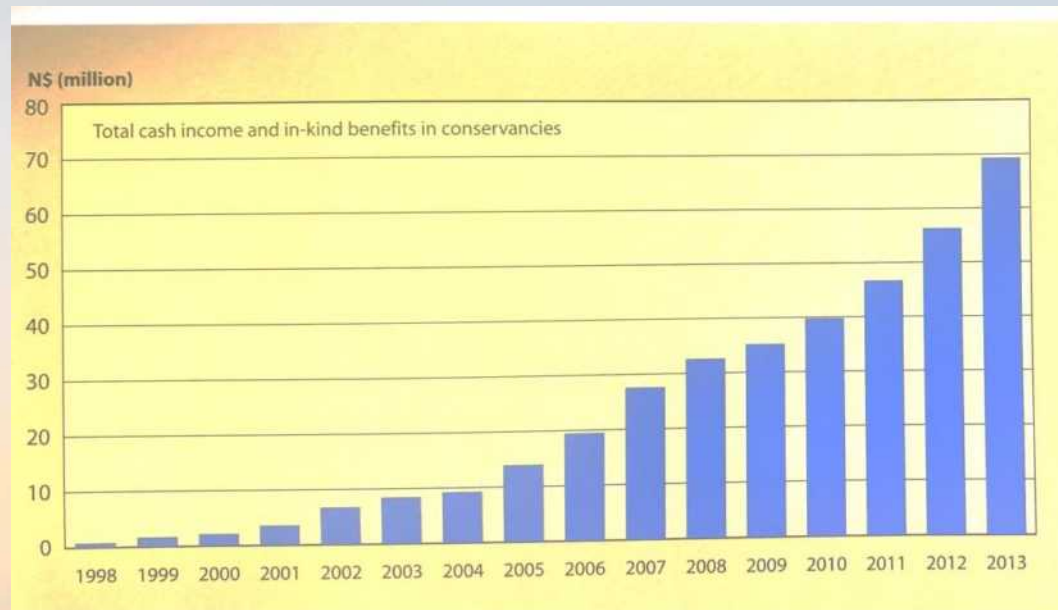


FIGURE 2.
Total returns to conservancies and members

The total cash income and in-kind benefits generated in conservancies grew from less than N\$ 1 million in 1998 to more than N\$ 68 million in 2013. This includes all directly measurable income and in-kind benefits being generated, and can be divided into cash income to conservancies (mostly through partnerships with private sector operators), cash income to residents (mostly through employment and the sale of products), as well as in-kind benefits to residents (mostly the distribution of harvested game meat).

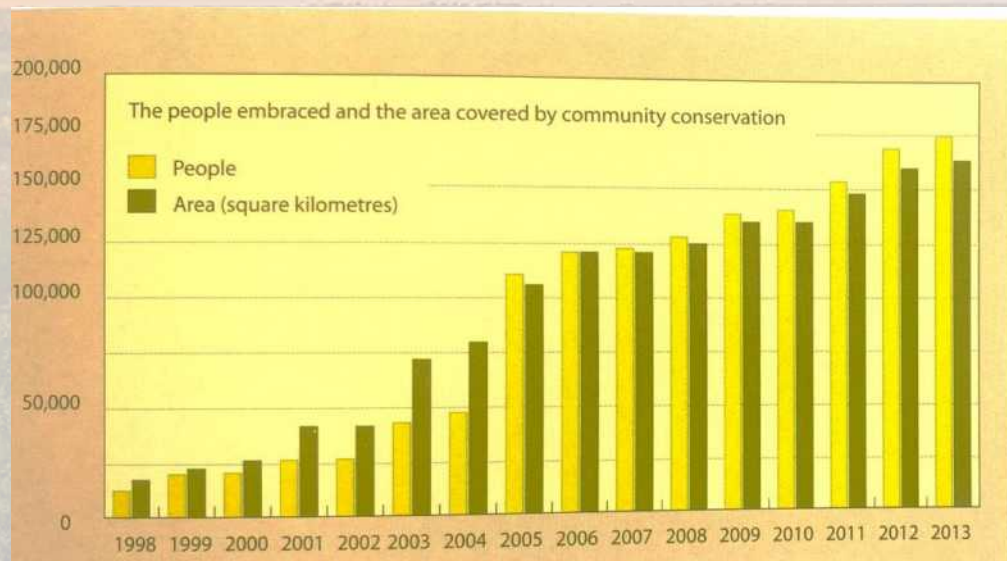


FIGURE 3.
Community conservation cover

The area covered by conservancies and community forests has rapidly grown to 163,396 km², which is 53.4% of all communal land. Community conservation is embracing a growing number of communal area residents. At the end of 2013, there were approximately 175,000 people living in conservancies. This figure has been adjusted and updated using new methods to evaluate Namibia Population and Housing Census data for 2001 and 2011. More information is provided on page 62 in Chapter 3.

„WILDRESERVATE“

Nachhaltiger Tourismus



„WILDRESERVATE“ BEWERTEN

Dreieck der Nachhaltigkeit

	Ökologisch (Umwelt)		Ökonomisch (Geld)		Sozial (Menschen)	
	Pro	Contra	Pro	Contra	Pro	Contra
WWF Community Conservation						
Kuzikus Private Game Reserve (Nashörner)						
Düsternbruck (Leopard in Gefangenschaft)						
Naankuse Lodge and Wildlife Sanctuary						
Erindi (Löwe mit Halsband)						

→ Gibt ein Gesamturteil ab

FLUGHAFEN

Ende der Reise



HANDLUNGSOPTIONEN

Diskussion

- Wie kann ich selbst nachhaltiger Reisen?
- Wo könnte man noch die historischen und aktuellen Geschehnisse beim Reisen hinterfragen und reflektieren?
- Welche Rolle spielt das Dreieck der Nachhaltigkeit für mich?
- Spielt die geschichtliche Aufarbeitung des Kolonialismus oder das Thema Nachhaltigkeit gesellschaftlich eine größere Rolle?

HANDLUNGSOPTIONEN

Mögliche Ansätze

- Ressourcen sparen
- Intelligent und nachhaltig einkaufen
- Umdenken im Konsumverhalten - Bewusstsein schaffen




SCAN ME

Ihr habt es geschafft!



Präsentiert von:
Oliver Hoffmann



SPEZIALITÄTEN

Namibia



SOSSOUSVLEI

Namibia



LEBENDIGE WÜSTE

Namibia



VEGETATION

Namibia



Fish River Canyon

Namibia



„ECO LABELS“

Nachhaltiger Tourismus

Certified sustainable tourism establishments and operators in Namibia




...filter by eco awards flowers

	61
	10
	6
	8

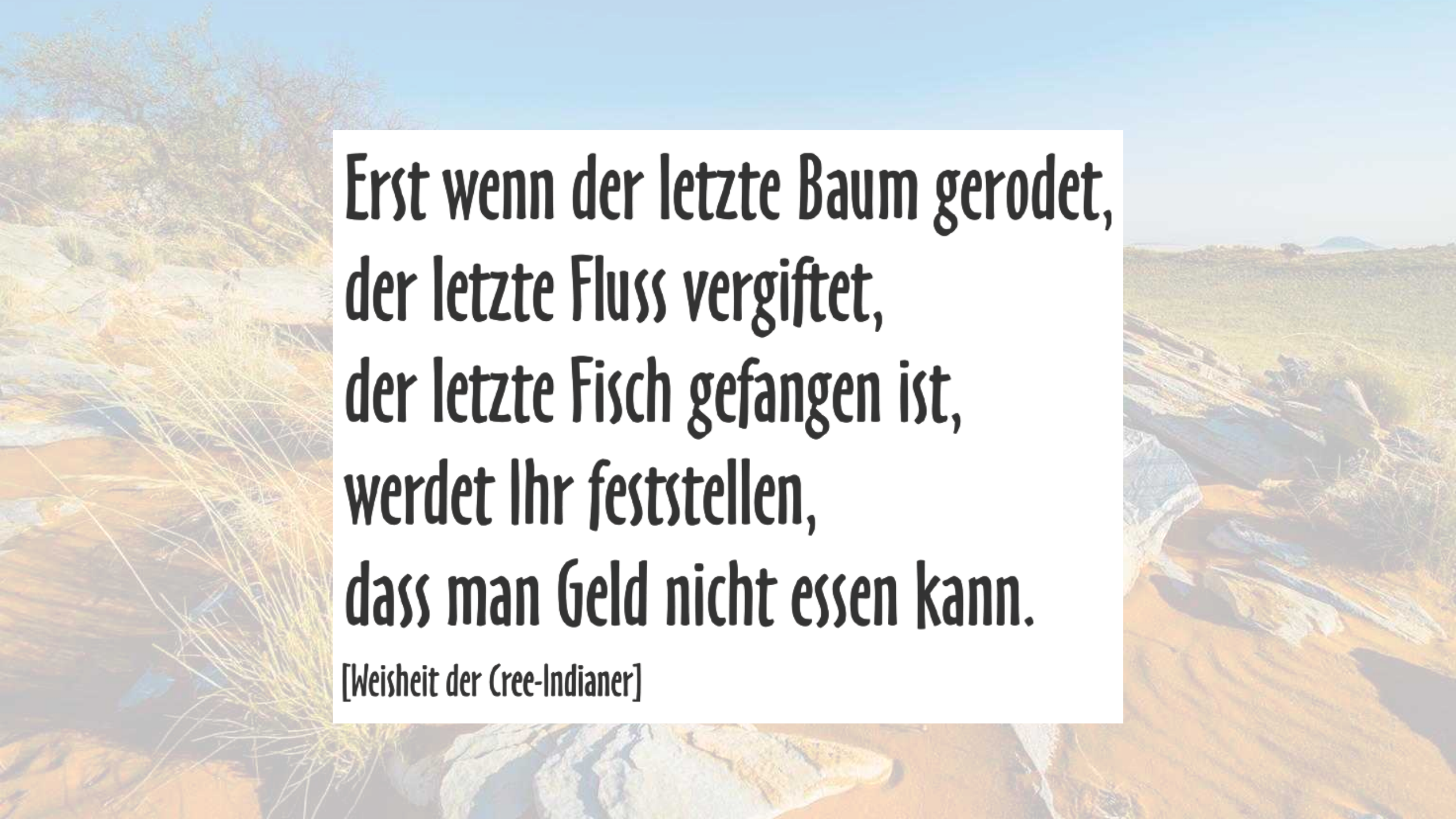
...filter by category

15	Campsites
2	Guest farms
5	Guest houses
3	Hotels
64	Lodges
5	Self-catering places



Contents of this booklet

Conservation.....	Section 1
Water management.....	Section 2
Waste management and sewerage disposal.....	Section 3
Energy management.....	Section 4
Sustainable & appropriate construction & landscaping..	Section 5
Guiding.....	Section 6
Staff development.....	Section 7
Social responsibility and human welfare	Section 8
Useful addresses and contacts.....	Section 9

A landscape photograph showing a river or stream flowing through a rocky area. The foreground is dominated by large, light-colored rocks and patches of dry, yellowish grass. The background features a wide, flat expanse of land with sparse green vegetation and a clear blue sky. The overall scene is bright and sunny.

**Erst wenn der letzte Baum gerodet,
der letzte Fluss vergiftet,
der letzte Fisch gefangen ist,
werdet Ihr feststellen,
dass man Geld nicht essen kann.**

[Weisheit der Cree-Indianer]

Quellen:

- ▶ https://www.wusgermany.de/sites/wusgermany.de/files/userfiles/21-12-2016_11-54-07.jpg
https://www.wusgermany.de/sites/wusgermany.de/files/userfiles/WUS-Service/wus_logo_homepage_59_kb.jpg
- ▶ <http://www.namibia-travel.net/namibia/flora.html>
- ▶ <https://en.wikipedia.org/wiki/Windhhoek>
- ▶ <https://www.google.de/search?noj=1&tbm=isch&q=etosha+national+park&sa=X&ved=0ahUKEwiDg8aX28jQAhVMCpoKHaDzC6YQhyYIGw>
- ▶ <http://www.namibiacarrentals.com/>
- ▶ <https://en.wikipedia.org/wiki/Namibia>
- ▶ <http://wikitravel.org/en/Namibia>

Quellen:

- ▶ [https://de.wikipedia.org/wiki/Christuskirche_\(Windhoek\)](https://de.wikipedia.org/wiki/Christuskirche_(Windhoek))
- ▶ https://www.google.de/search?biw=1366&bih=613&tbm=isch&sa=1&ei=NnuVW436KIXYjwSNh4qQDQ&q=l%C3%BCderitz&oq=l%C3%BCderitz&gs_l=img.3...181581.183816.0.184567.8.8.0.0.0.0.0..0.0....0...1c.1.64.img..8.0.0....0.lheTgSaMi-w
- ▶ [https://de.wikipedia.org/wiki/Versteinerter_Wald_\(Namibia\)](https://de.wikipedia.org/wiki/Versteinerter_Wald_(Namibia))
- ▶ <https://nwr.com.na/resorts/waterberg-resort>
- ▶ https://www.google.de/destination/map/topsights?q=sehensw%C3%BCrdigkeiten+namibia&site=search&output=search&dest_mid=/m/05bmq&sa=X&ved=0ahUKEwiJlrvblq7dAhUL4YMKHQpvC7EQ69EBCDooAzAA#dest_mid=/m/05bmq&trifp=skpm%3D/m/0421tql%26t%3De
- ▶ https://www.google.de/destination?q=sehensw%C3%BCrdigkeiten+namibia&site=search&output=search&dest_mid=/m/03snc1&sa=X&ved=2ahUKEwiJlrvblq7dAhUL4YMKHQpvC7EQxA0wF3oECAYQLw#dest_mid=/m/03snc1&tcfs=EhoaGAoKMjAxOC0wOS0yNRIKMjAxOC0wOS0yOQ